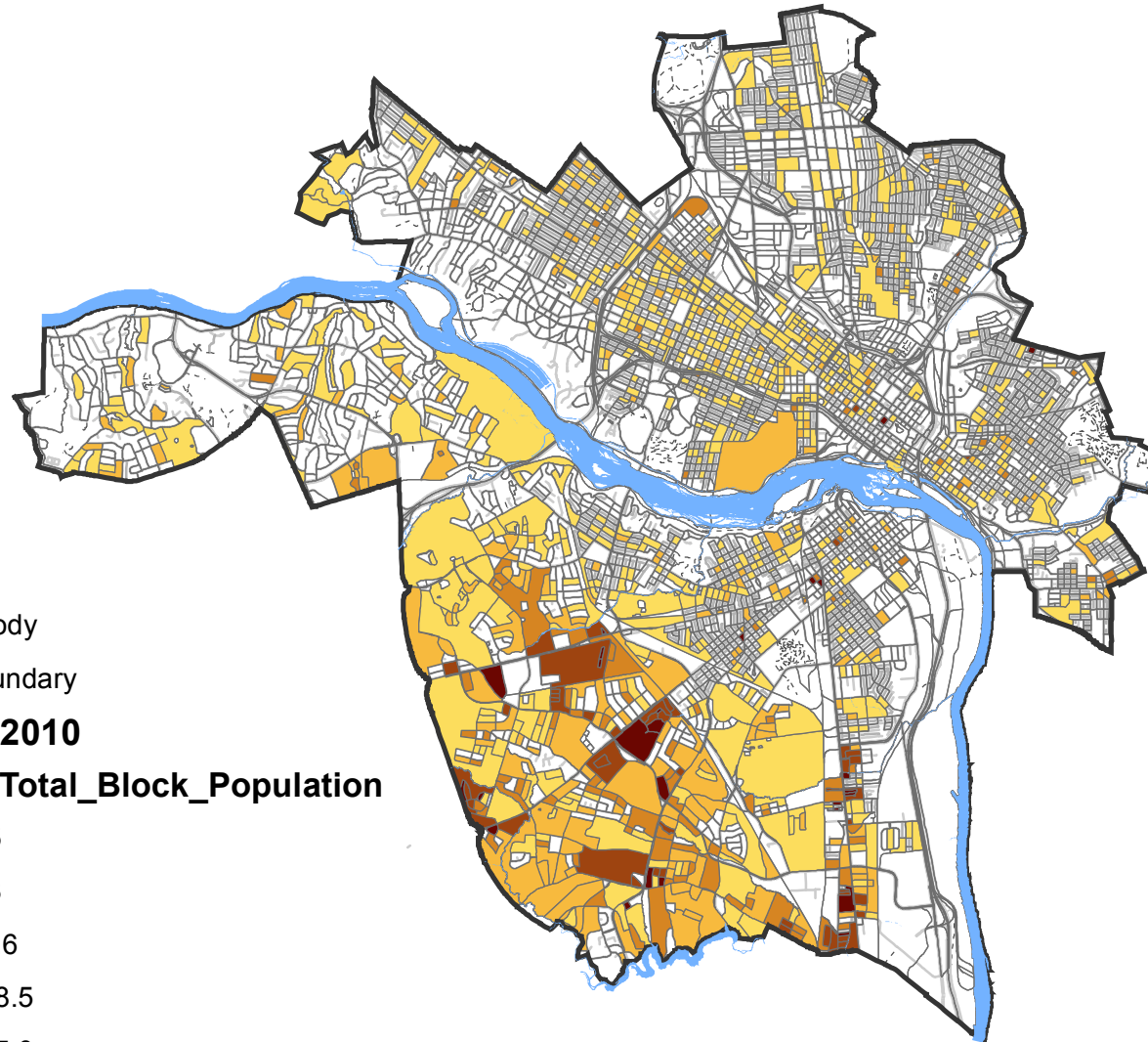




# Percent Hispanic Population by Total Block Population - Census 2010

City of Richmond, VA  
Geographic Information Systems









## Legend

-  WaterBody
-  City Boundary

## area\_Block2010

## Percent\_of\_Total\_Block\_Population

-  0.0 - 2.5
-  2.6 - 8.8
-  8.9 - 19.6
-  19.7 - 38.5
-  38.6 - 65.0
-  66.0 - 100.0

Disclaimer:  
The City of Richmond assumes no liability either for any errors, omissions, or inaccuracies in the information provided regardless of the cause of such or for any decision made, action taken, or action not taken by the user in reliance upon any maps or information provided herein.



1 inch = 10,311 feet



Map printed by taylorjw on 2012.03.09.

Document Path: C:\Documents and Settings\taylorjw\Desktop\DATA\Hispanic\_block\_2010.mxd